




























**New Lanark insert from  
Environmental Designations Map  
Proposed South Lanarkshire  
Local Development Plan**

**Key**

-  South Lanarkshire Boundary
-  River Clyde
-  'A' Class Road
-  Settlement Boundary
-  High Pressure Gas Pipeline Buffer Zone
-  Shell Ethylene Pipeline Buffer Zone
-  Green Belt Outer Edge
-  Special Protection Area
-  Special Area of Conservation
-  New Lanark World Heritage Site
-  New Lanark World Heritage Site Setting
-  Scheduled Ancient Monument
-  Listed Building
-  National Nature Reserve
-  Site of Special Scientific Interest
-  Gardens and Designed Landscapes
-  Historic Battlefield
-  Prime Agricultural Land Categories 2 & 3.1
-  Ancient Semi-natural Woodland Categories 1a & 2a
-  Special Landscape Area
-  Conservation Area
-  Local Nature Reserve
-  Morgan Glen Local Nature Reserve
-  Long Established and Other Woodland 1b, 2b & 3
-  Country Park
-  Core Path
-  Right of Way

Scale 1:16,000

Date : August 2013



© Crown copyright and database rights 2013  
Ordnance Survey 100020730